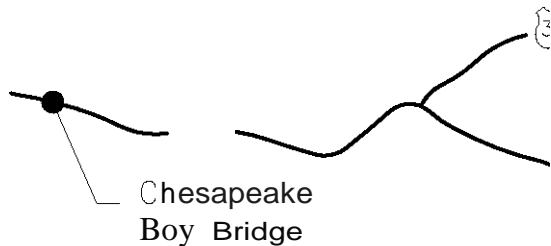


Dover

How to get to:

Richard A. Henson Scout Reservation Camp Nanticoke




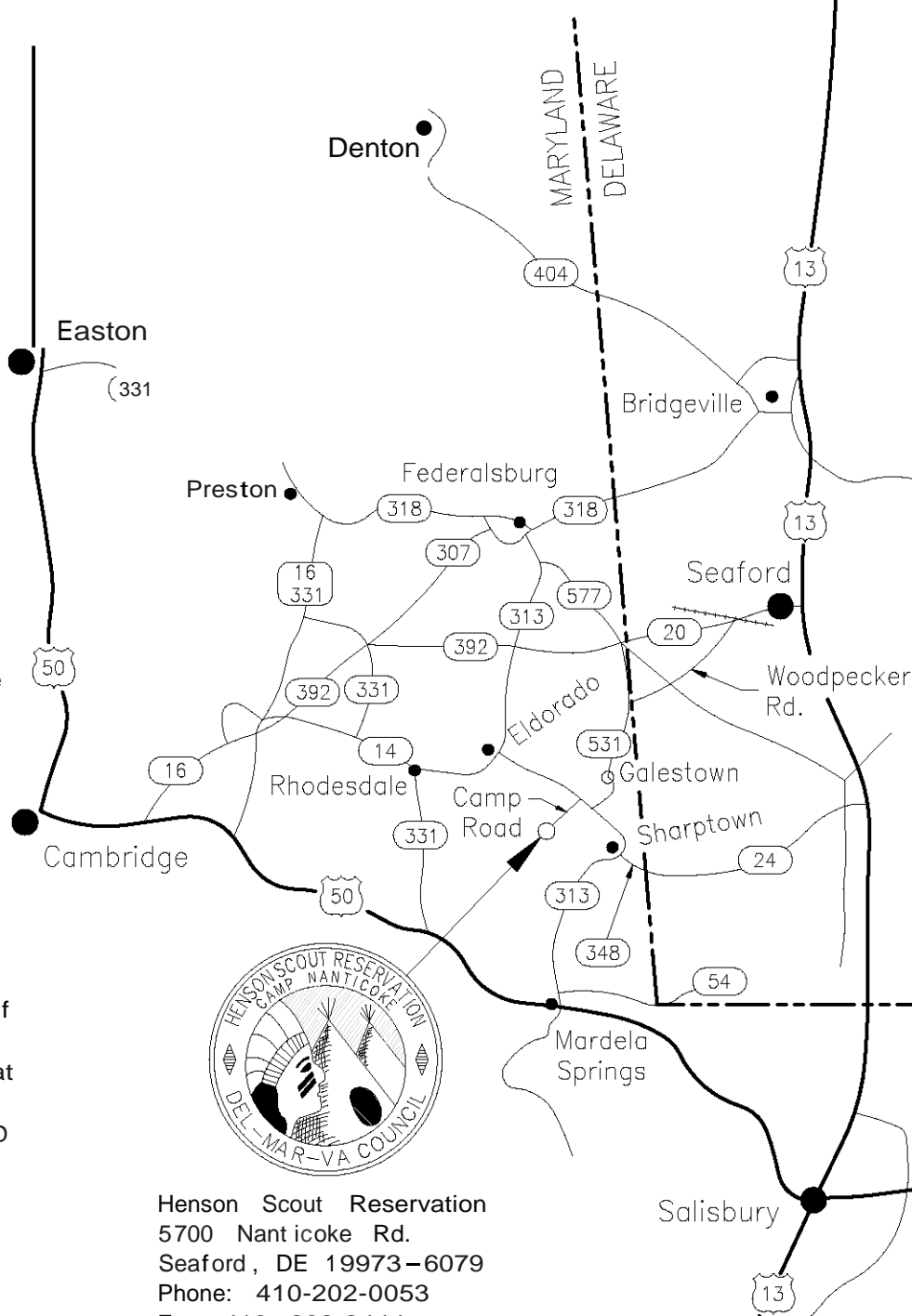
Chesapeake Boy Bridge

FROM BAY BRIDGE and points West: follow US 50 East to Easton, MD. Turn left (South) onto MD Rt 331 (Dover Rd). Follow MD Rt 331 through Preston to MD Rt 318 East (no turn). Follow MD Rt 318 to MD Rt 313 (Federalsburg). Turn right (South) onto MD Rt 313. Follow signs for MD Rt 313 South (watch for turns - they are well marked) through Eldorado. After last left turn (in Eldorado) entrance sign to camp is 5 miles further South on the right.

FROM LAUREL, DE and points East: follow DE Rt 24 West to MD state line. Rt number changes to MD Rt 348 at state line. Follow Rt 348 to blinker light of MD Rt 313. Turn right (North) at blinker onto MD Rt 313. Follow MD Rt 313 North, cross the Nanticoke River. Entrance to camp is 1/2 mile further north on the left.

FROM SALISBURY and points South: follow US 50 West to Mardela Springs, MD stop light. Turn right at MD Rt 54 to MD Rt 313 North (about 200 yds). Turn left onto MD 313 North to Sharptown. Cross the Nanticoke River on Rt 313 North. Entrance to camp is 1/2 mile further North on left.

FROM DOVER, DE and points north: follow US 13 South to Seaford, DE. Turn Right onto DE Rt 20 West (McDonalds intersection), continue through Seaford. Just outside of town and just past railroad tracks (not railroad overpass by High School). Note highway sign for Scout Camp - these continue into MD. Just over tracks, turn left onto Woodpecker Rd. Follow to Tee intersection and turn left onto Golestown-Reliance Rd. Follow to Golestown, cross millpond, to stop sign. Turn left. Follow to next stop sign. Turn right (North onto MD Rt 313). Entrance to camp is 1/4 mile North on the left.



Henson Scout Reservation
5700 Nanticoke Rd.
Seaford, DE 19973-6079
Phone: 410-202-0053
Fax: 410-202-2444